

NOTES:
1. THIS DRAWING IS FOR PLANNING APPLICATION PURPOSES ONLY.
2. DRAWING NOT TO BE SCALED. FIGURED DIMENSIONS ONLY TO BE USED.
3. ALL LEVELS TO MALIN HEAD METRES ABOVE DATUM

REFERENCE OSI MAP NO: 3313, 3314, 376, 377
ORDNANCE SURVEY IRELAND LICENCE REF NO: EN 0035620.

LEGEND:

SUBSTITUTE CONSENT APPLICATION BOUNDARY:

BORD NA MONA LANDOWNERSHIP:

PRODUCTION FIELD DRAINS:

EXISTING DRAIN:

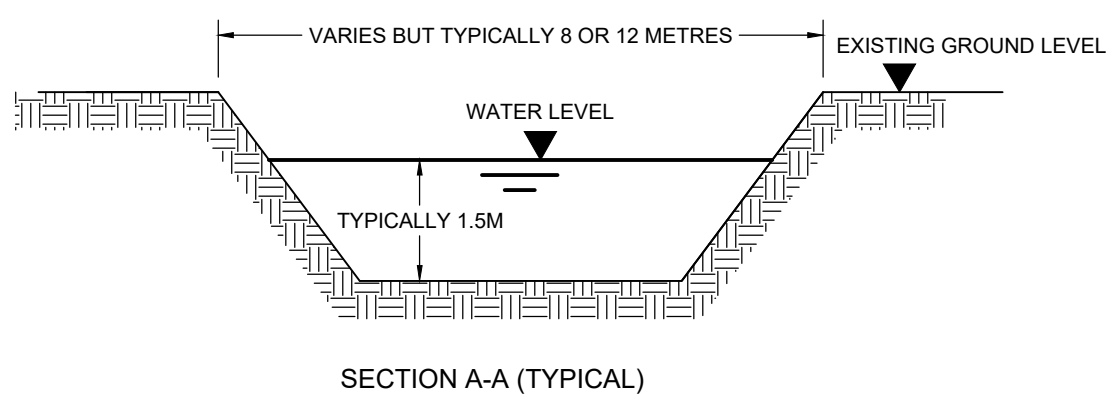
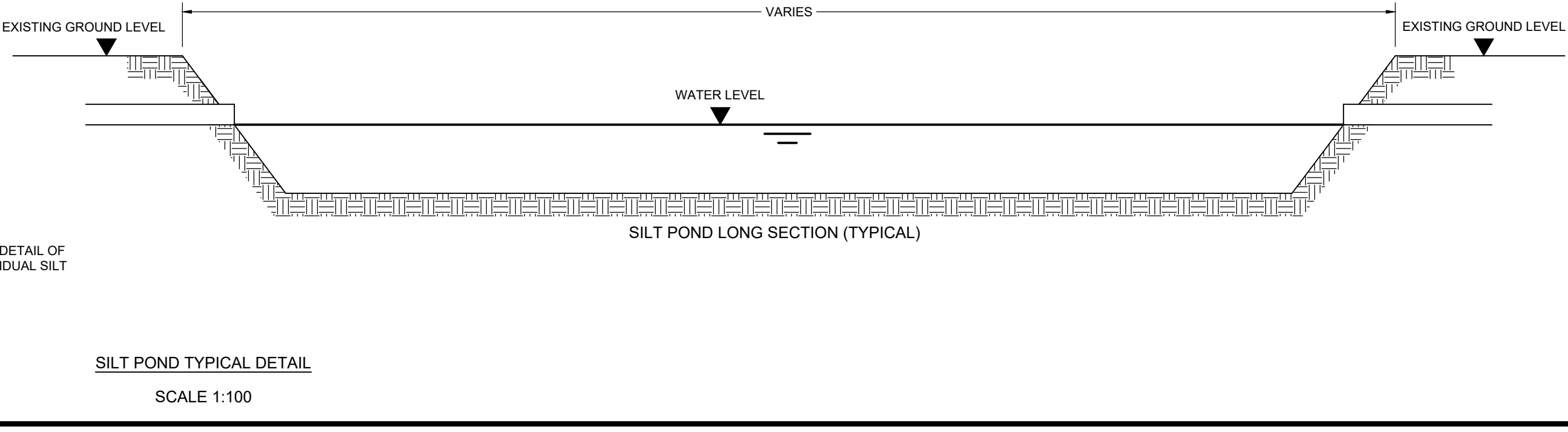
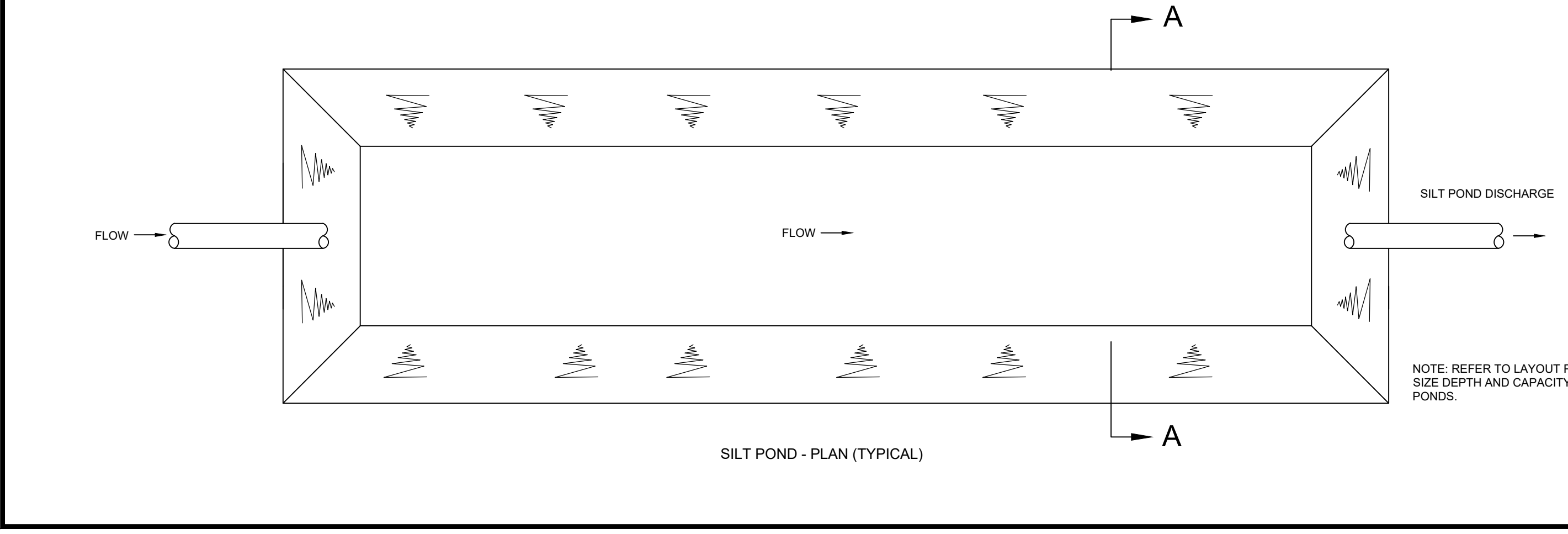
EXISTING SURFACE WATER PIPE:

EXISTING SILT POND:

MILLED PEAT PRODUCTION FIELDS (2012 ONWARDS):

MILLED PEAT PRODUCTION FIELDS PROPOSED EXTENTS (2020 ONWARDS):

TREES:



REVISION					By	Date	Chk'd	Title

Project: **SUBSTITUTE CONSENT APPLICATION
ESKER BOG**

DRAINAGE LAYOUT PLAN

Dimensions in METRES

Scale: **AS SHOWN @ A0**

Drawn By: **SD** 17/04/20

Checked By: **PN** 20/04/20

Approved By: **DK** 20/04/20

BORD NA MONA
Naturally Driven
Best Neighbour Engineering Department
LEAMING, TULLAMORE CO. OFFALY
Tel: 057 8345000 Fax: 057 8345100

Drawing No: **SC-0503-ES-DR04**

Revision: **1**

Sheet **1**
of **1**